




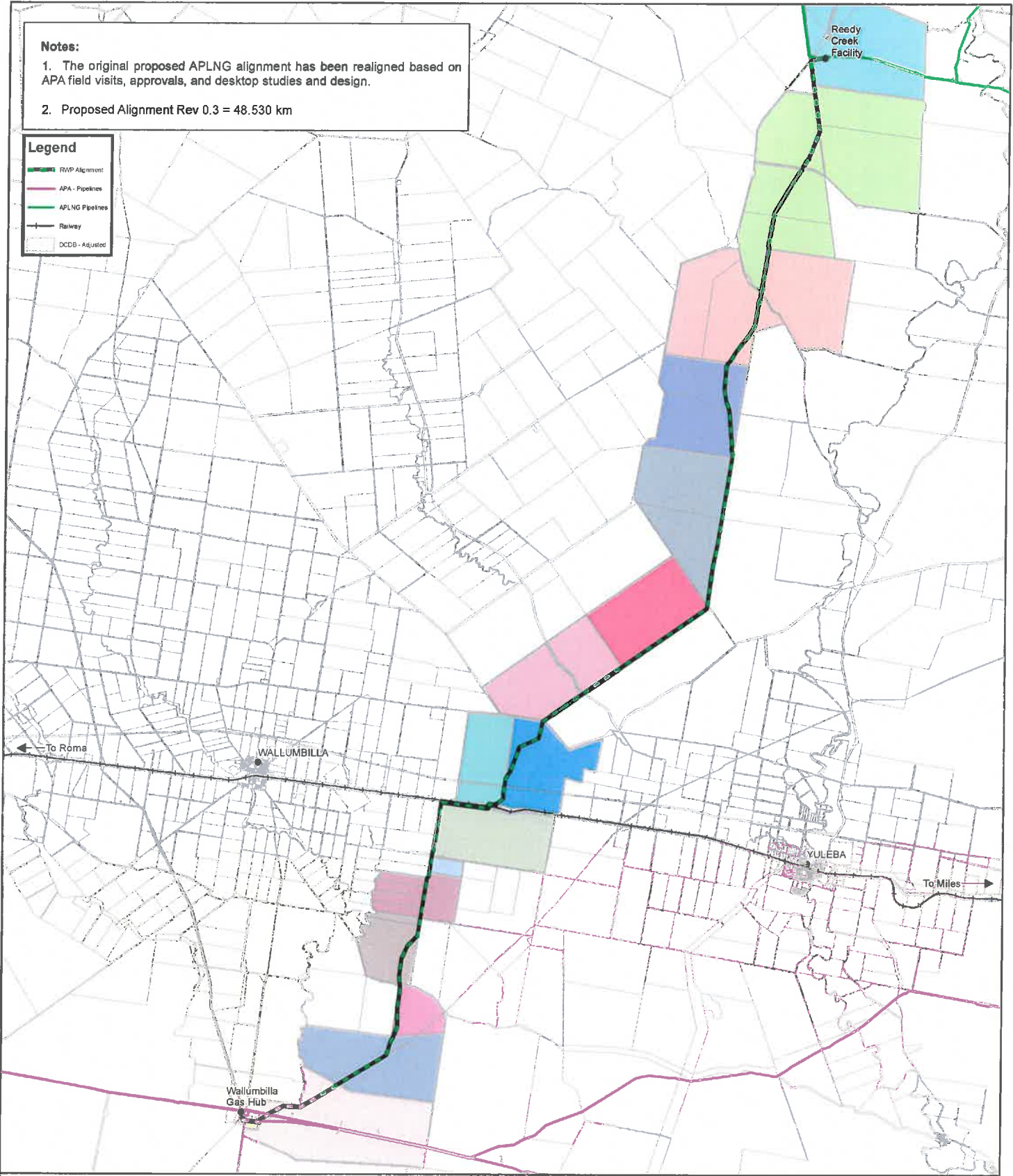


- Notes:**
1. The original proposed APLNG alignment has been realigned based on APA field visits, approvals, and desktop studies and design.
  2. Proposed Alignment Rev 0.3 = 48.530 km

**Legend**

-  RWP Alignment
-  APA Pipelines
-  APLNG Pipelines
-  Railway
-  DCDB - Adjusted



## Reedy Creek Wallumbilla Pipeline (RWP)

Landholder Map  
23 February 2017

Document Number: Q-03-101-MAP-L-0064\_0.3

Coordinate System: GDA 1994 MGA Zone 55  
Projection: Transverse Mercator  
Datum: GDA 1994

PREVIOUS VERSION (0.2) : 25 January 2017

DATE: 22 May 2017

DATA SOURCE: APA Group, © Commonwealth of Australia (Geoscience Australia) 2014, PSMA © 2014, ESRI and contributors (HERE, DeLorme, TomTom, Intermap, increment P Corp., GEBCO, USGS, FAO, NPS, NRCAN, GeoBase, IGN, Kadaster NL, Ordnance Survey, Esri Japan, METI, Esri China (Hong Kong), swisstopo, MapmyIndia, © OpenStreetMap contributors, and the GIS User Community, US National Park Service, NASA, DigitalGlobe, GeoEye, i-cubed, Earthstar Geographics, CNES/Airbus DS, USDA, USGS, AEX, Getmapping, Aerogrid, IGN, IGP, swisstopo) © 2014



Location Plan

