
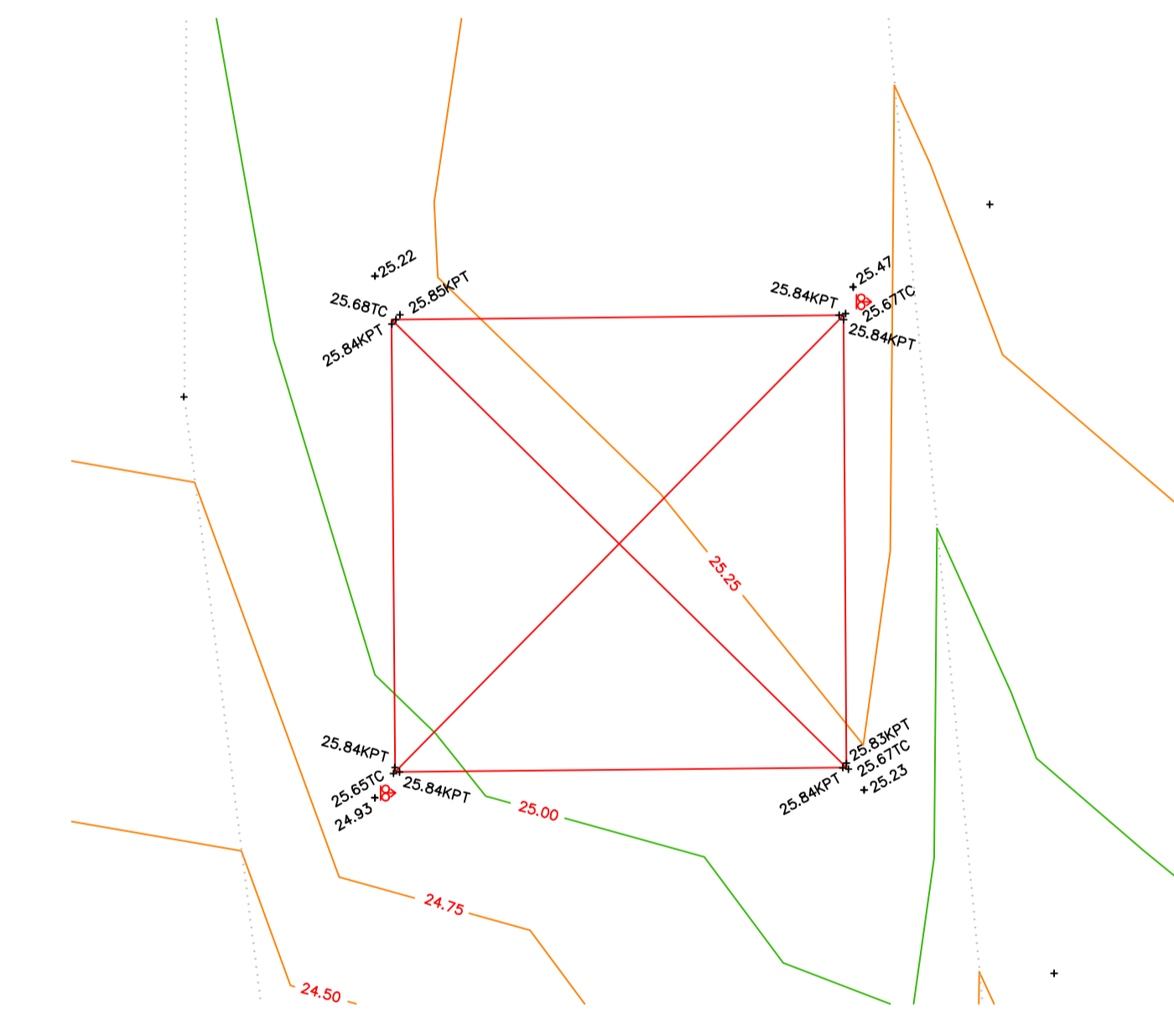


ENLARGEMENT
2323 TOWER



1:100



ENLARGEMENT
2324 TOWER



1:100

PLOTTED: 6/12/2013 FILE: G006713detail-MGA.dwg

REV	DATE	DESCRIPTION	CALC	FIELD
		ADDITIONS, AMENDMENTS AND APPROVALS		

LEGEND	
47.51TK TOP KERB	25.84KPT K POINT ELEVATION
47.36WT WATER TABLE	25.65TC TOP CONC FOOTING
45.16FL FLOOR LEVEL	TEL COMM. PILLAR / PIT
48.12IL INVERT LEVEL	TRAFFIC LIGHT
WATER METER	SIGN / BUS SIGN
SPRINKLER / IRRIIG VALVE	LITTER BIN
INVERT MARK	MAIL BOX / SIGNAL BOX
DOMESTIC OUTLET	TICKET MACHINE
DOWNPIPE	ROAD / ELEC. SERVICE
DOMESTIC SUMP	WATER SV / FP
STORMWATER WHOLE	ELEC. / GAS METER
SEP / GRATING	GAS SERVICE
PSM	PEG / TBM
SURVEY MARKS	BOREHOLE
POWER / LIGHT POLE	CABLE MARKER
STONE / WOODEN POLE	POST / BOLLARD
SEWER MH / IO / SIP	UNKNOWN POINT / SERVICE
EDGE OF VEGET.	ROAD SIGN / HOARD.
TREE / SHRUB	POSSIBLE UNCOLLATED / SHOROTRUNK TREE by measurement only (trunk greater than 2.0m circumference). Professional advice from council / arborist required.
TOP OF BANK	CHANGE OF GRADE
DRAIN	SEWER PIPE UG
TEL COMM. UG	WATER PIPE UG
CONCRETE	CONCRETE
FENCE	FENCE
GATE	GATE

NOTES:

COORDINATES BASED ON: GPS OBSERVATIONS
AUSPOS CALCULATION USING 7hr 30min OF GPS OBSERVATIONS

HEIGHT DATUM BASED ON: PSM 6925/2406
EL: 23.234m AHD (5th ORDER)


CONTOUR INTERVAL: 1.0 / 0.25m

0 10 20 40 60 80 100 m	
1:1000 ORIGINAL SHEET SIZE A1	
COORDINATES: MGA	SURVEY: MHO 28-11-13
HEIGHT DATUM: AHD	DRAWN: LJM 4-12-13
DATA FILE: G006713	CHECKED: MHO
FLD/LVL BOOK: 565/60	

Alexander & Symonds Pty Ltd
29 Ferrers Street Mt Gambier,
South Australia 5290
PO Box 981 Mt Gambier, SA 5290
DX 29007 ABN 93007 753 988

T (08) 8725 5299
F (08) 8724 9193
W www.alexander.com.au
E mtgam@alexander.com.au

+ Property + Land Development +
+ Construction + Mining +
+ Spatial Information Management +



DETAIL SURVEY
BLACK RANGE SUBSTATION
Sec 120 Hd of Willalooka

DRAWING No. SHEET 1 OF 1 REVISION

G006713detail-MGA.dwg